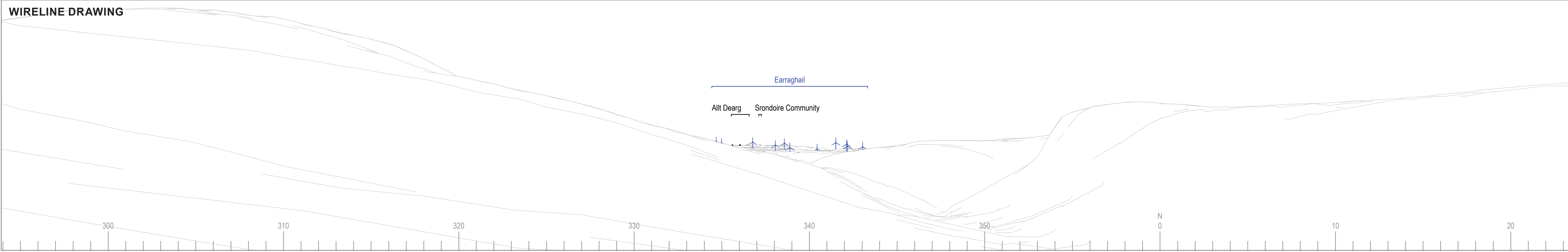


EXTENT OF 50mm FRAME USED TO CONSTRUCT PANORAMA
 EXTENT OF 53.5° PLANAR PANORAMA



BASELINE PHOTOGRAPH

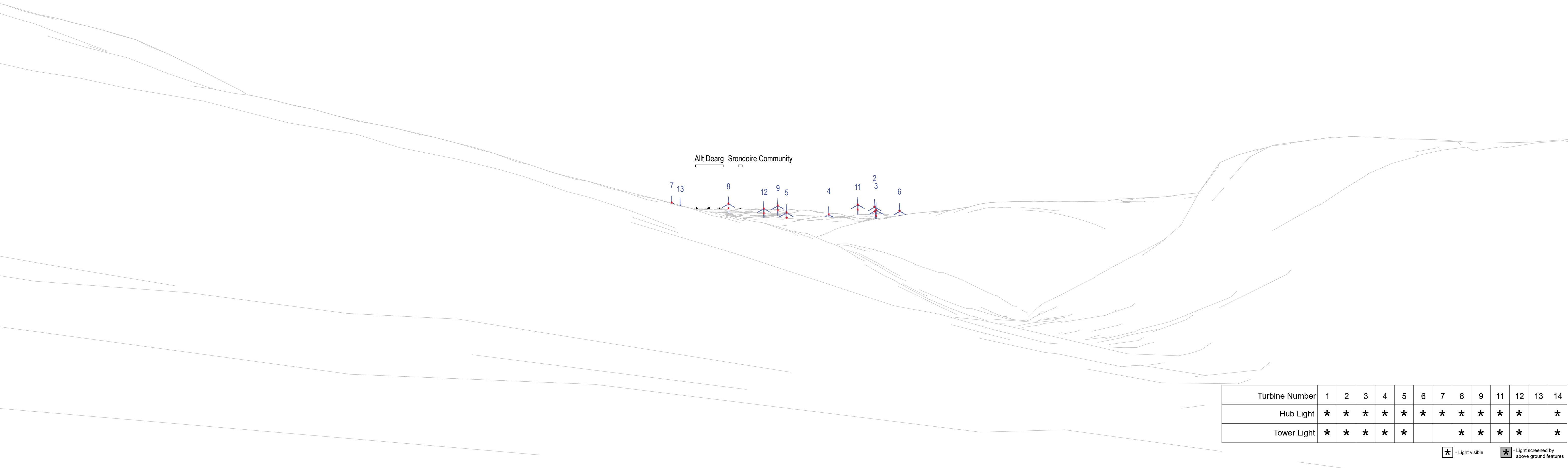
THIS IMAGE PROVIDES LANDSCAPE AND VISUAL CONTEXT ONLY



Date December 2021 Image Size 820 x 130mm Paper Size 840 x 297mm EGL-L-017G-wildness-montage.indd	By DT QA SB Rev -		Notes: 1) This visualisation is a cylindrical projection panorama; it provides landscape and visual context only. 2) This data has been output directly from the wireline model; it ignores screening effects of woodland and other intervening objects. 3) All directions given as bearings relative to Grid North (BNG). 4) Location map scale: 1:50,000. Contains Ordnance Survey data © Crown copyright and database right 2021 © Crown copyright. All rights reserved. 2021 Licence number: 100020565	Viewpoint Information: Grid Reference: 195197E 647087N Ground Height: 211.6m AOD Direction of Centre of View: 338.90° Horizontal Field of View: 90° Vertical Field of View: 14.2° Principal Distance: 522mm	Photography Information: Camera: Canon EOS 5D MkII Lens: 50mm Fixed Focal Length Camera Height: 1.5m Photography Date: 08/09/2021 Photography Time: 09:28	Layout Information: Layout: earraghail.wfl Hub Height: 102.5m Height to Blade Tip: 180m Nearest Visible Turbine: T3 @ 14565m Number of Sets of Tips Visible: 11 Number of Hubs Visible: 10	Wireline Key:
---	----------------------------------	--	---	--	---	---	--------------------------



Earraghail Renewable Energy Development
Viewpoint W1: Wild Land Assessment Viewpoint
BASELINE VISUALISATION W1a



Allt Dearg Srondoire Community

Turbine Number	1	2	3	4	5	6	7	8	9	11	12	13	14
Hub Light	*	*	*	*	*	*	*	*	*	*	*		*
Tower Light	*	*	*	*	*			*	*	*	*		*

- Light visible - Light screened by above ground features

Date December 2021	By DT		Notes: 1) This visualisation is a planar projection panorama. View flat at a comfortable arm's length. 2) This data has been output directly from the wireline model. It ignores screening effects of woodland and other intervening objects. 3) All directions given as bearings relative to Grid North (BNG). 4) Location map scale: 1:50,000
Image Size 820 x 260mm	QA SB		
Paper Size 840 x 297mm	Rev -		
EGL-L-017G-wildness-montage.indd		Contains Ordnance Survey data © Crown copyright and database right 2021 © Crown copyright. All rights reserved. 2021 Licence number: 100020565	

Viewpoint Information:	
Grid Reference:	195197E 647087N
Ground Height:	211.6m AOD
Direction of Centre of View: ³	338.90°
Horizontal Field of View:	53.5°
Vertical Field of View:	18.2°
Principal Distance:	812.5mm

Layout Information:	
Layout:	earraghail.wfl
Hub Height:	102.5m
Height to Blade Tip:	180m
Nearest Visible Turbine:	T3 @ 14565m
Number of Sets of Tips Visible: ²	11
Number of Hubs Visible: ²	10

Wireline Key:	
	Earraghail Renewable Energy Development
	Hub Light
	Tower Light at half tower height



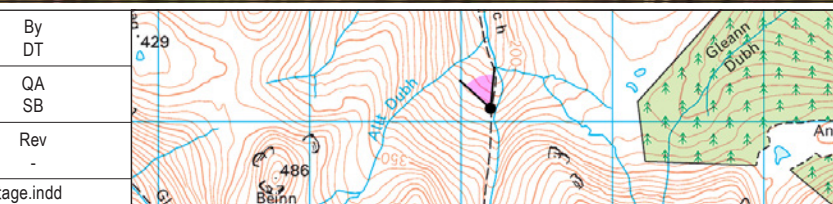
Earraghail Renewable Energy Development
Viewpoint W1: Wild Land Assessment Viewpoint
WIRESLINE VISUALISATION W1b



PHOTOMONTAGE

VIEW FLAT AT A COMFORTABLE ARM'S LENGTH
IF VIEWING THIS IMAGE ON A SCREEN, ENLARGE TO FULL SCREEN HEIGHT

Date	December 2021
Image Size	820 x 260mm
Paper Size	840 x 297mm
EGL-L-017G-wildness-montage.indd	



Notes:
 1) This visualisation is a planar projection panorama. View flat at a comfortable arm's length.
 2) This data has been output directly from the wireline model. It ignores screening effects of woodland and other intervening objects.
 3) All directions given as bearings relative to Grid North (BNG).
 4) Location map scale: 1:50,000

Contains Ordnance Survey data © Crown copyright and database right 2021
 © Crown copyright. All rights reserved. 2021 Licence number: 100020565

Viewpoint Information:
 Grid Reference: 195197E 647087N
 Ground Height: 211.6m AOD
 Direction of Centre of View: ¹ 338.90°
 Horizontal Field of View: 53.5°
 Vertical Field of View: 18.2°
 Principal Distance: 812.5mm

Photography Information:
 Camera: Canon EOS 5D MkII
 Lens: 50mm Fixed Focal Length
 Camera Height: 1.5m
 Photography Date: 08/09/2021
 Photography Time: 09:28

Layout Information:
 Layout: earraghail.wfl
 Hub Height: 102.5m
 Height to Blade Tip: 180m
 Nearest Visible Turbine: T3 @ 14565m
 Number of Sets of Tips Visible: ² 11
 Number of Hubs Visible: ² 10



Earraghail Renewable Energy Development

**Viewpoint W1: Wild Land Assessment Viewpoint
PHOTOMONTAGE VISUALISATION W1c**